

The Quilt Block Trail project began in Adams County, Ohio, when Donna Sue Groves, field representative for Ohio Arts Council, decided she wanted a quilt square painted on her barn to honor her mother, a life-long quilter. Donna Sue shared her idea with friends in the community who offered their help. They decided if they were going to paint one quilt square on a barn, they might as well paint twenty and create a driving tour to attract tourists to their rural community. *Public Domain*



McCracken County
Civic Beautification Board



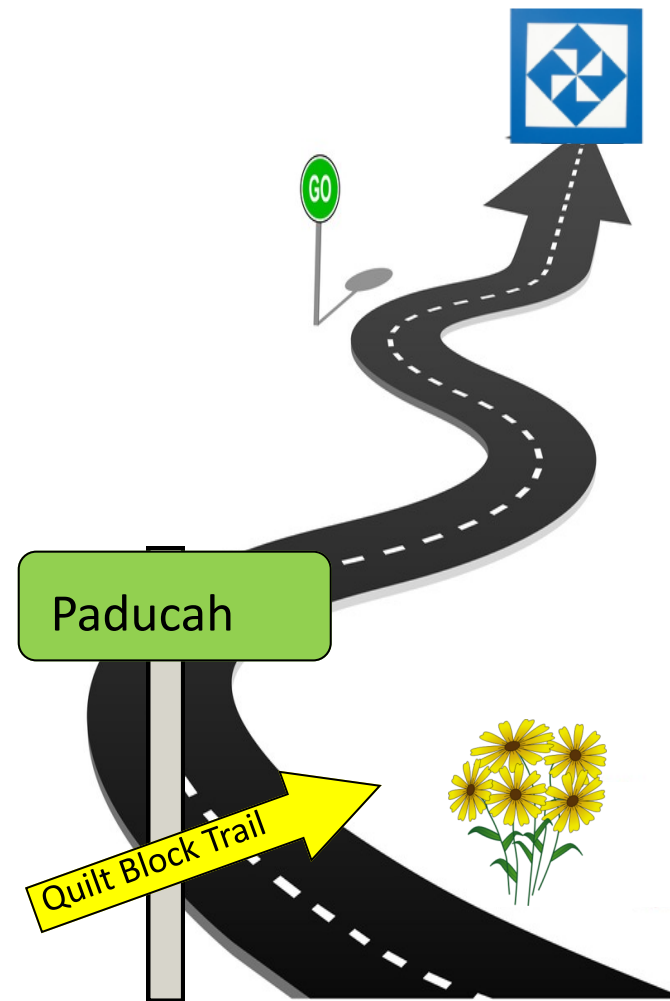
College of Agriculture,
Food and Environment
Cooperative Extension Service

McCracken County Cooperative Extension Service
2025 New Holt Road
Paducah, KY 42001
Phone: (270) 554-9520
Fax: (270) 554-8283
For a digital access of this brochure, visit:
mccracken.ca.uky.edu/mccrackencountyquilttrail

McCracken County

Civic Beautification Board &
Cooperative Extension Service

Quilt Block Trail

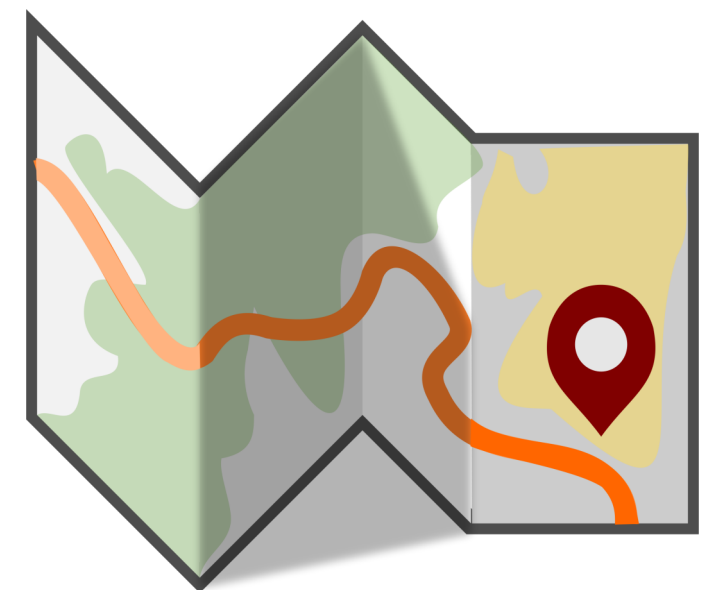


The Quilt Block Trail in McCracken County, KY uses GPS coordinates. All sites are in Paducah, KY unless otherwise noted.

Quilt blocks are listed in driving order and begin with "Limelight" located downtown at the National Quilt Museum.



The Quilt Block Trail project has taken deep root in Kentucky and spread quickly. The first square in Kentucky was painted and hung in Carter County by local volunteers with support from the Gateway Resource Conservation and Development Council. The project has spread as a grass roots movement with each community introducing its own twist, painting quilt squares not only on barns, but also on flood walls, craft shops and restaurants. *Public Domain*






1. "Limelight"
National Quilt Museum
215 Jefferson St
N 37° 05.352'
W 88° 35.860'



2. "Prairie Flower"
609 Jefferson St
N 37° 5.12'
W 88° 36.6'



3. "Turning Star"
609 Jefferson St
N 37° 5.12'
W 88° 36.6'



4. "Log Cabin"
609 Jefferson St
N 37° 5.12'
W 88° 36.6'



5. "Double T's"
609 Jefferson St
N 37° 5.12'
W 88° 36.6'



6. "Grandma's Love"
609 Jefferson St
N 37° 5.12'
W 88° 36.6'




7. "Centifours"
(side of the building)
609 Jefferson St
N 37° 5.12'
W 88° 36.6'



8. "Bear Paw"
Hotel Metropolitan
724 Oscar Cross Ave
N 37° 04.758'
W 88° 35.940'



9. "Day and Night"
1632 Kentucky Ave
N 37° 4'
W 88° 36'




10. "Bear Paw Variation"
1632 Kentucky Ave
N 37° 4'
W 88° 36'



11. "Fan Blade"
1632 Kentucky Ave
N 37° 4'
W 88° 36'



12. "Star Flight"
1632 Kentucky Avenue
N 37° 4'
W 88° 36'



32. "Flower Garden"
710 Tyree Rd.
N 37° 06.799'
W 88° 46.647'

Not on map



31. "Peony"
2247 County Line Rd.
Melber, KY 42069
N 36° 56'
W 88° 43'

Not on map



30. "Pinwheel"
5860 Clinton Rd.
N 36° 56'
W 88° 46.67'

Not on map




29. "Squash Blossom"
7435 New Hope Church Rd.
N 36° 59'27"
W 88° 44'33"

Not on map



28. "Country Farm"
2727 Hines Rd.
N 37° 1'4"
W 88° 45'14"

Not on map



27. "Blazing Star"
8714 West Airport Rd.
N 37° 03.469'
W 88° 46.880'

Not on map



26. "Double Wedding Ring"
6020 Metropolis Lake Rd.
N 37° 06.799'
W 88° 46.647'

Not on map



25. "The 4 H"
2025 New Holt Rd
N 37.05725°
W 88.69805°

Not on map



24. "Pinwheel"
2025 New Holt Rd
N 37.05725°
W 88.69805°

Not on map



23. "Dogwood"
2025 New Holt Rd
N 37.05725°
W 88.69805°

Not on map



22. "Churn Dash"
5410 Pace Drive
N 37° 04.220'
W 88° 42.069'

Not on map



21. "Schoolhouse"
5635 Old Cairo Rd.
N 37° 5' 49"
W 88° 41'56"

Not on map

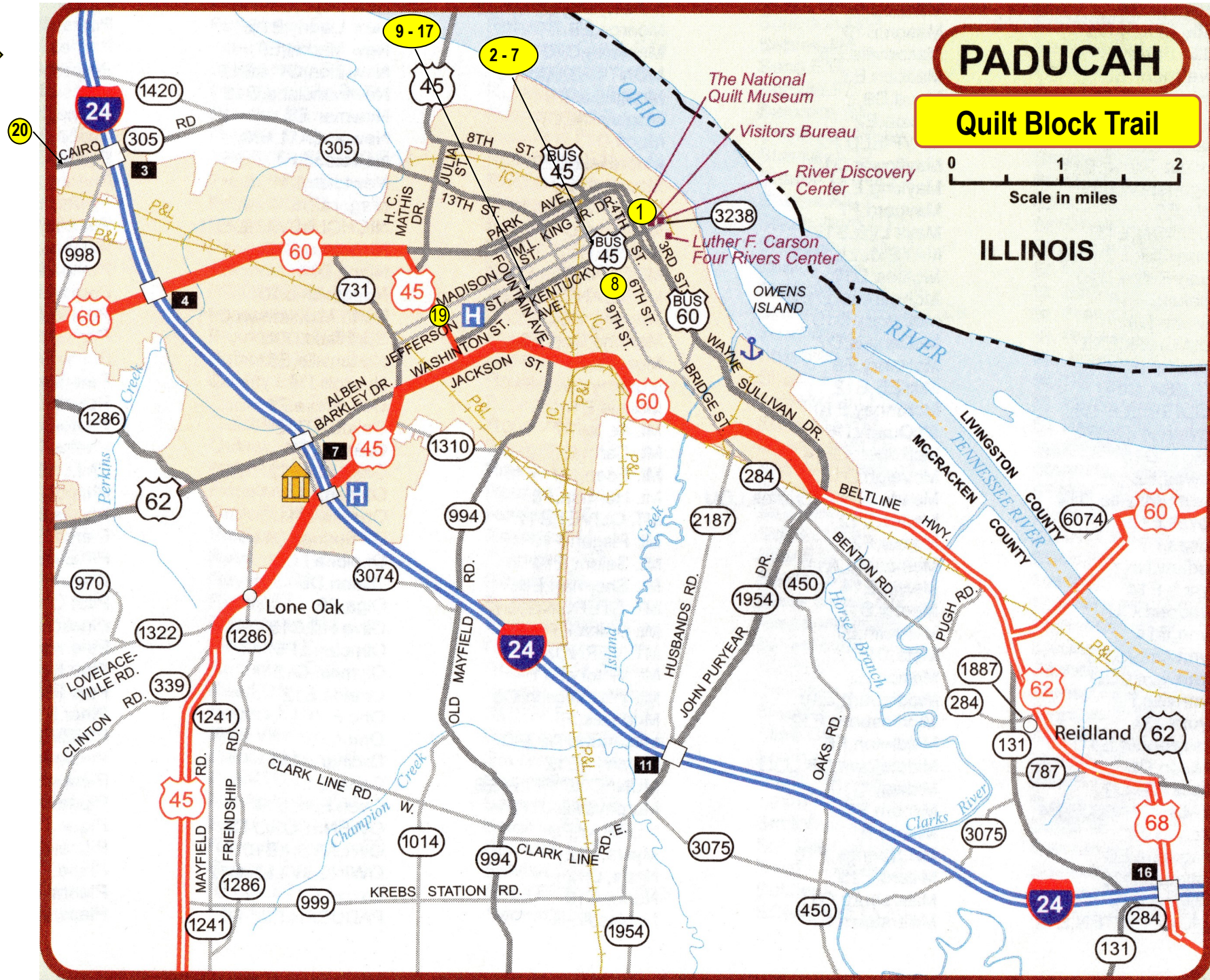


20. "Texas Star"
3005 Old Cairo Road
N 37° 05.762'
W 88° 38.623'



19. "Possum Trot"
On Floral Hall of Carson Park on
Joe Clifton Drive
2800 Monroe St.
N 37° 04.530'
W 88° 37.961'

Approximate location
of Quilt Blocks #1
through #20 are shown
on the map. The re-
mainder are outside
the boundaries of our
map.



PADUCAH
Quilt Block Trail

0 1 2
Scale in miles



13. "Square in a Square"
1632 Kentucky Ave
N 37° 4'
W 88° 36'



14. "Nine Patch Star"
1632 Kentucky Ave
N 37° 4'
W 88° 36'



15. "Dutchman's Puzzle"
1632 Kentucky Ave
N 37° 4'
W 88° 36'



16. "Pinwheel Variation"
1632 Kentucky Ave
N 37° 4'
W 88° 36'



17. "Diamond Star"
1632 Kentucky Ave
N 37° 4'
W 88° 36'



18. "Split Nine Patch"
2427 Jefferson St
N 37° 04.589'
W 88° 37.619'